

**RWE Renewables UK Dogger Bank
South (West) Limited**

**RWE Renewables UK Dogger Bank
South (East) Limited**

Dogger Bank South Offshore Wind Farms

Environmental Statement

Volume 7

Chapter 16 – Infrastructure and Other Users

Figure 16-1 to Figure 16-6

June 2024

Application Reference: 7.16.1

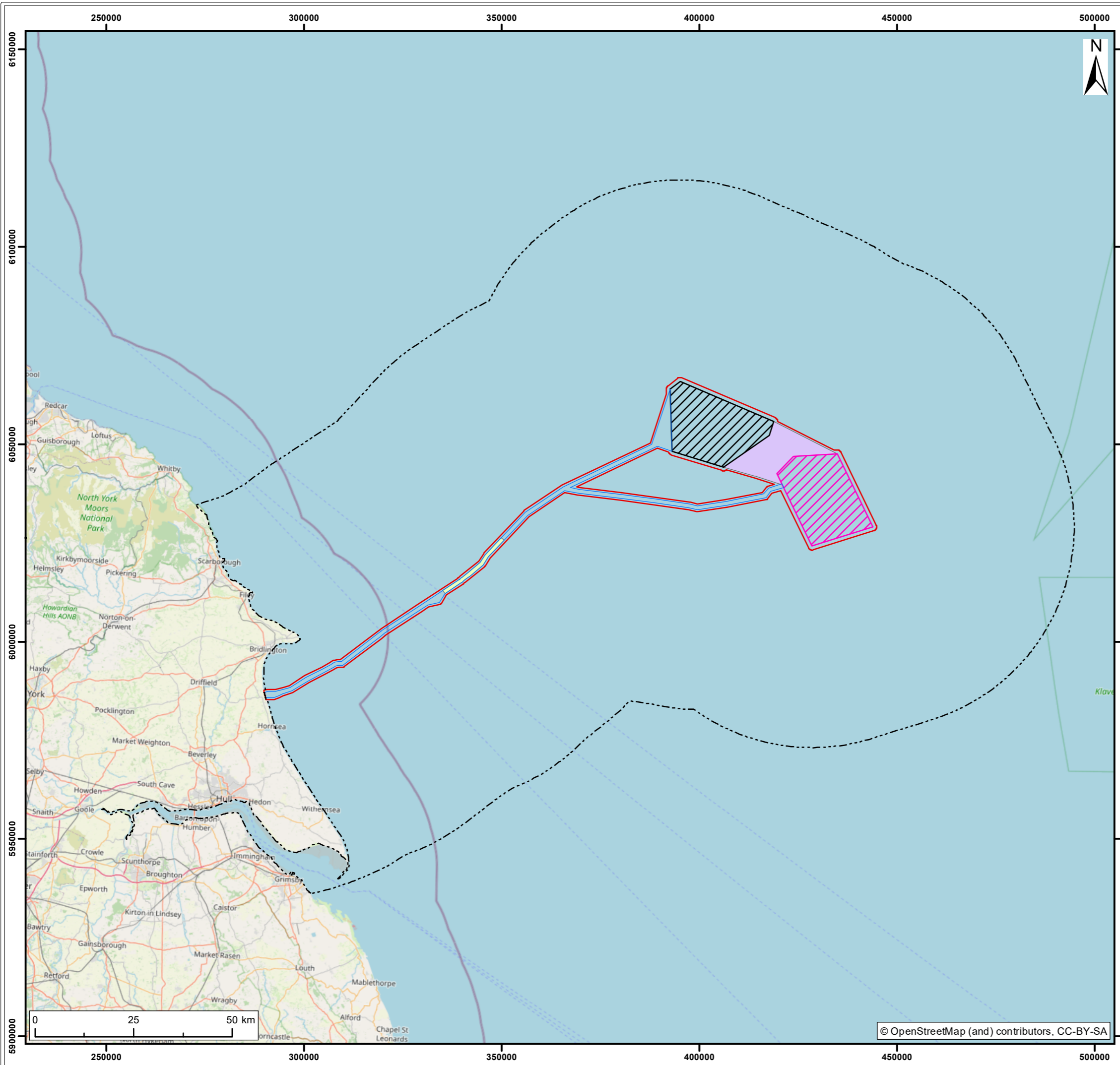
APFP Regulation: 5(2)(a)

Revision: 02

Unrestricted



Company:	RWE Renewables UK Dogger Bank South (West) Limited and RWE Renewables UK Dogger Bank South (East) Limited	Asset:	Development		
Project:	Dogger Bank South Offshore Wind Farms	Sub Project/Package:	Consents		
Document Title or Description:	Environmental Statement – Chapter 16 – Figure 16-1 to Figure 16-6				
Document Number:	004300157-02	Contractor Reference Number:	PC2340-RHD-OF-ZZ-RP-Z-0099		
<p><i>COPYRIGHT © RWE Renewables UK Dogger Bank South (West) Limited and RWE Renewables UK Dogger Bank South (East) Limited, 2024. All rights reserved.</i></p> <p><i>This document is supplied on and subject to the terms and conditions of the Contractual Agreement relating to this work, under which this document has been supplied, in particular:</i></p> <p>LIABILITY</p> <p><i>In preparation of this document RWE Renewables UK Dogger Bank South (West) Limited and RWE Renewables UK Dogger Bank South (East) Limited has made reasonable efforts to ensure that the content is accurate, up to date and complete for the purpose for which it was contracted. RWE Renewables UK Dogger Bank South (West) Limited and RWE Renewables UK Dogger Bank South (East) Limited makes no warranty as to the accuracy or completeness of material supplied by the client or their agent.</i></p> <p><i>Other than any liability on RWE Renewables UK Dogger Bank South (West) Limited and RWE Renewables UK Dogger Bank South (East) Limited detailed in the contracts between the parties for this work RWE Renewables UK Dogger Bank South (West) Limited and RWE Renewables UK Dogger Bank South (East) Limited shall have no liability for any loss, damage, injury, claim, expense, cost or other consequence arising as a result of use or reliance upon any information contained in or omitted from this document.</i></p> <p><i>Any persons intending to use this document should satisfy themselves as to its applicability for their intended purpose.</i></p> <p><i>The user of this document has the obligation to employ safe working practices for any activities referred to and to adopt specific practices appropriate to local conditions.</i></p>					
Rev No.	Date	Status/Reason for Issue	Author	Checked by	Approved by
01	February 2024	Draft for TCE Submission	RHDHV	RWE	RWE
02	June 2024	Final for DCO Application	RHDHV	RWE	RWE



- Legend:
- Offshore Development Area
 - Infrastructure and Other Users Study Area
 - Offshore Export Cable Corridor
 - Export Cable Platform Search Area
 - DBS East Array Area
 - DBS West Array Area
 - Inter-platform Cable Corridor

SUI	REV	DATE	DESCRIPTION	DRW	CHK	APR
S3	P02	11/12/2023	Suitable for Information	JH	SB	CC
S2	P01	08/11/2023	Suitable for Information	JH	SB	CC

Title:
Infrastructure and Other Users Study Area

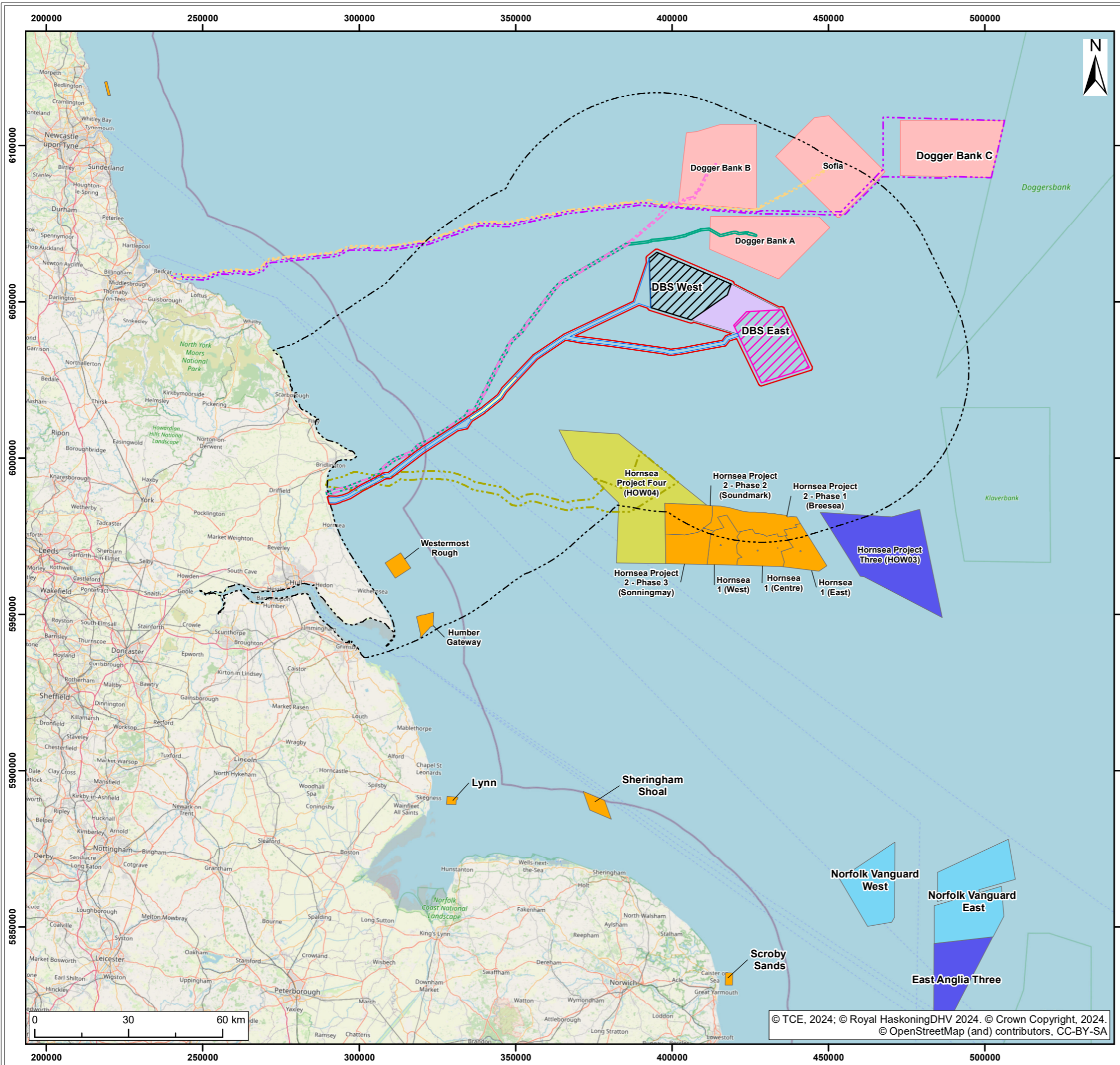
Figure: 16-1 Drawing No: PC2340-RHD-OF-ZZ-DR-Z-0596

Co-ordinate system: WGS 1984 UTM Zone 31N	Page Size: A3	Scale: 1:950,000
--	------------------	---------------------

Project: Dogger Bank South Offshore Wind Farms	Report: Infrastructure and Other Users
--	--



© OpenStreetMap (and) contributors, CC-BY-SA



Legend:

- Offshore Development Area
- Infrastructure and Other Users Study Area
- Offshore Export Cable Corridor
- Export Cable Platform Search Area
- DBS East Array Area
- DBS West Array Area
- Inter-platform Cable Corridor

Wind Farm Status

- Active/In Operation
- Consented
- Consented
- In Planning
- Under Construction

Export Cable Route

- Dogger Bank A
- Dogger Bank B
- Dogger Bank C Transmission Asset
- Hornsea Project 4
- Teeside B (Sofia) Transmission Asset

SUI	REV	DATE	DESCRIPTION	DRW	CHK	APR
S3	P03	05/04/2024	Suitable for review and comment	JH	SB	CC
S2	P02	11/12/2023	Suitable for Information	JH	SB	CC
S2	P01	08/11/2023	Suitable for Information	JH	SB	CC

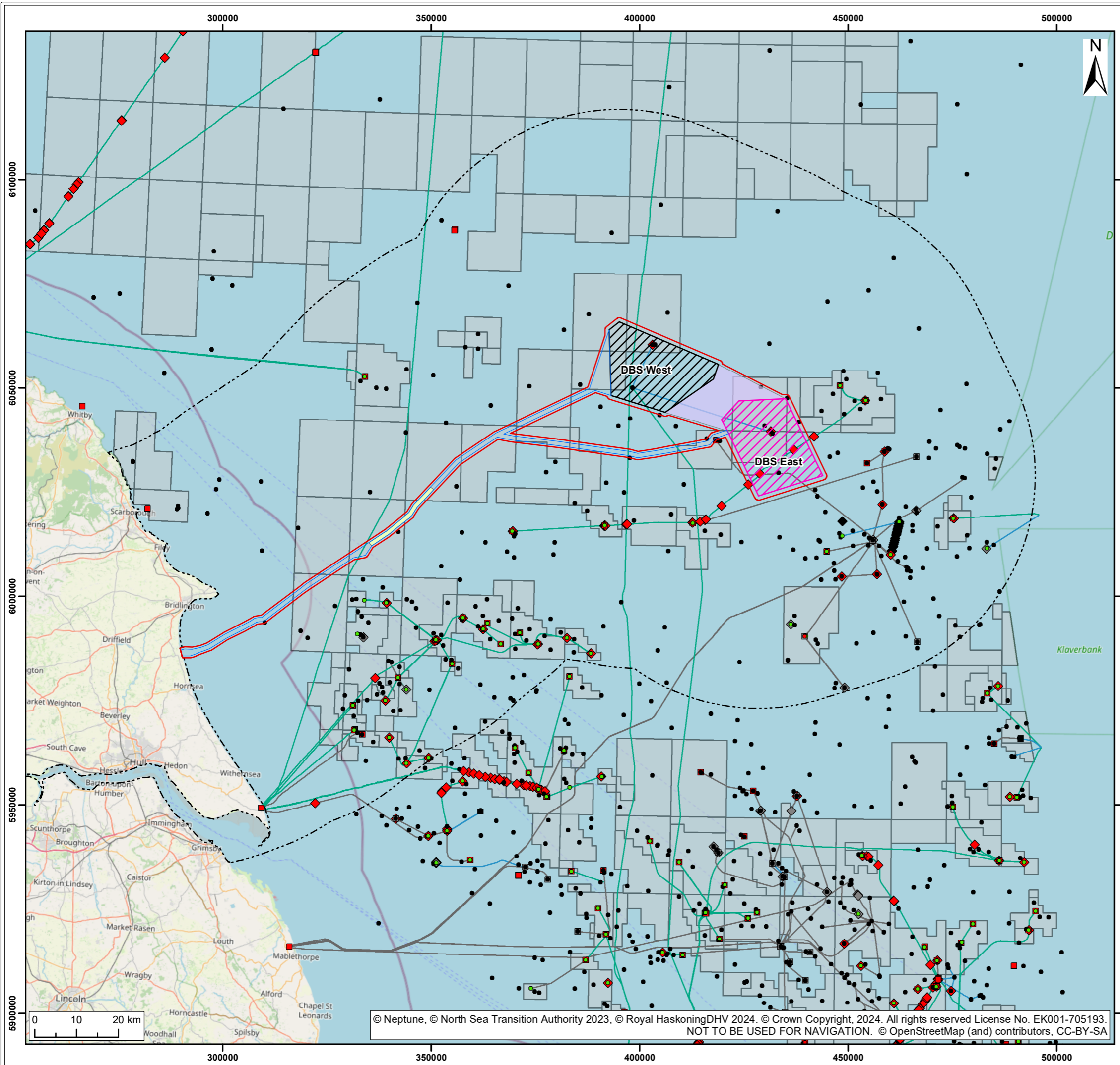
Title:
Offshore Wind Farms within the Infrastructure and Other Users Study Area

Figure: 16-2 Drawing No: PC2340-RHD-OF-ZZ-DR-Z-0591

Co-ordinate system: WGS 1984 UTM Zone 31N Page Size: A3 Scale: 1:1,200,000

Project: **Dogger Bank South Offshore Wind Farms** Report: **Infrastructure and Other Users**





Legend:

- Offshore Development Area
- Infrastructure and Other Users Study Area
- Offshore Export Cable Corridor
- Export Cable Platform Search Area
- DBS East Array Area
- DBS West Array Area
- Inter-platform Cable Corridor
- Oil & Gas Licence Block

Wells

- Abandoned/Plugged
- Completed
- Drilling
- ◆ Abandoned
- ◆ Active
- ◆ Not in Use
- ◇ Removed

Surface Infrastructure

- Abandoned
- Active
- Not in Use

Sub-surface Infrastructure

- ◆ Abandoned
- ◆ Active
- ◆ Not in Use
- ◇ Removed

Pipeline

- Abandoned
- Active
- Not in use

SUI	REV	DATE	DESCRIPTION	DRW	CHK	APR
S3	P03	26/04/2024	Suitable for review & comment	JH	SB	CC
S3	P02	11/12/2023	Suitable for review & comment	JH	SB	CC
S2	P01	08/11/2023	Suitable for Information	JH	SB	CC

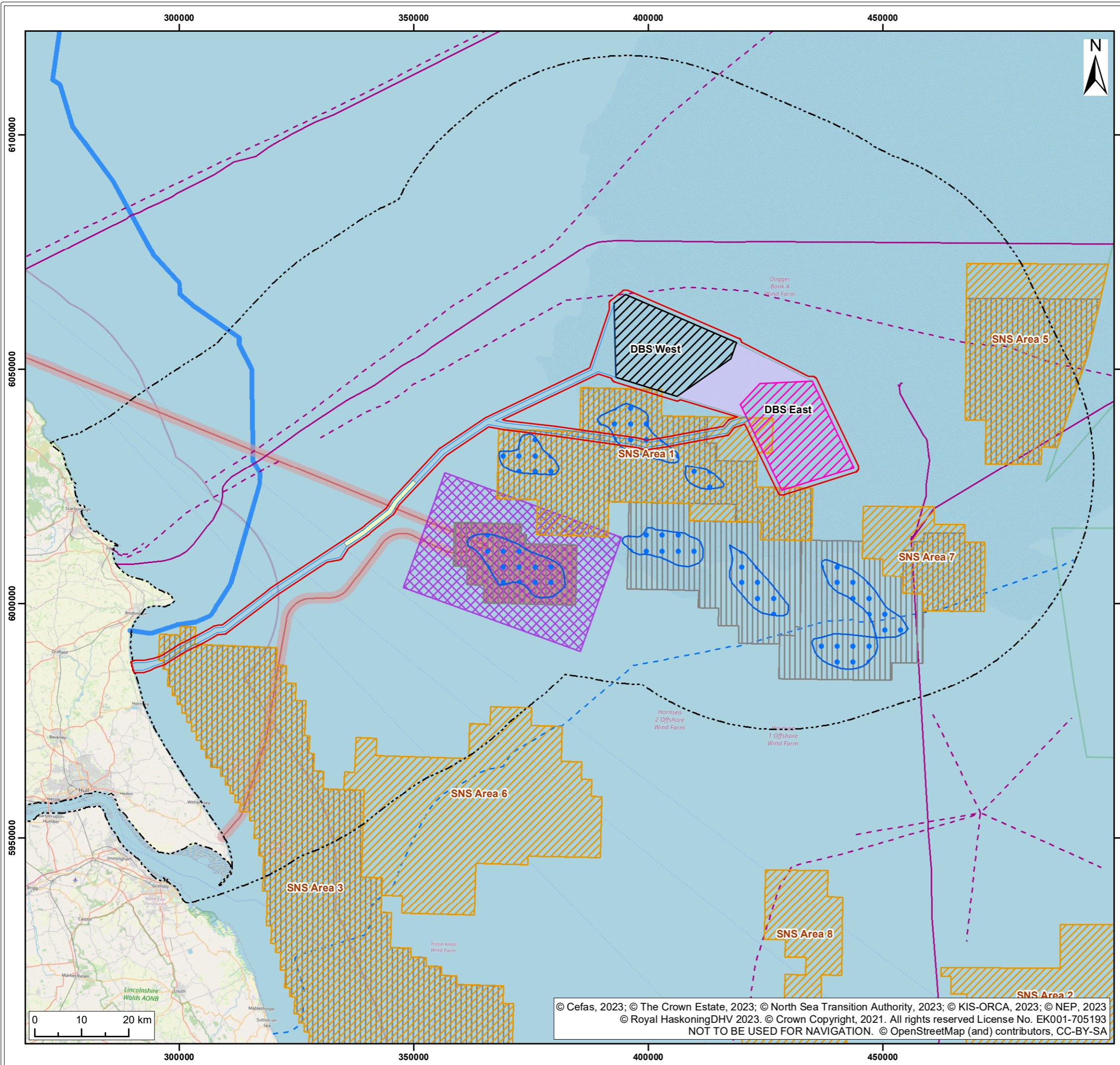
Title:
Oil and Gas Infrastructure within the Infrastructure and Other Users Study Area

Figure: 16-3 Drawing No: PC2340-RHD-OF-ZZ-DR-Z-0592

Co-ordinate system: WGS 1984 UTM Zone 31N Page Size: A3 Scale: 1:900,000

Project: **Dogger Bank South Offshore Wind Farms** Report: **Infrastructure and Other Users**





Legend:

- Offshore Development Area
- Infrastructure and Other Users Study Area
- Offshore Export Cable Corridor
- Export Cable Platform Search Area
- DBS East Array Area
- DBS West Array Area
- Inter-platform Cable Corridor
- Carbon Capture Storage Site
- Carbon Capture Storage Licence Round
- Carbon Storage Licenses
- Carbon Storage Candidate Sites

Northern Endurance CCS Project

- Geological Store
- Proposed Corridor
- Proposed Route

Submarine Cable

- Telecommunication Cable
- Out of Use Cable
- Viking Link Interconnector
- Eastern Link 2

SUI	REV	DATE	DESCRIPTION	DRW	CHK	APR
S3	P02	11/12/2023	Suitable for Information	JH	CC	SB
S2	P01	08/11/2023	Suitable for Information	JH	CC	SB

Title:
Subsea Cables and Carbon Capture Storage Sites within the Infrastructure and Other Users Study Area

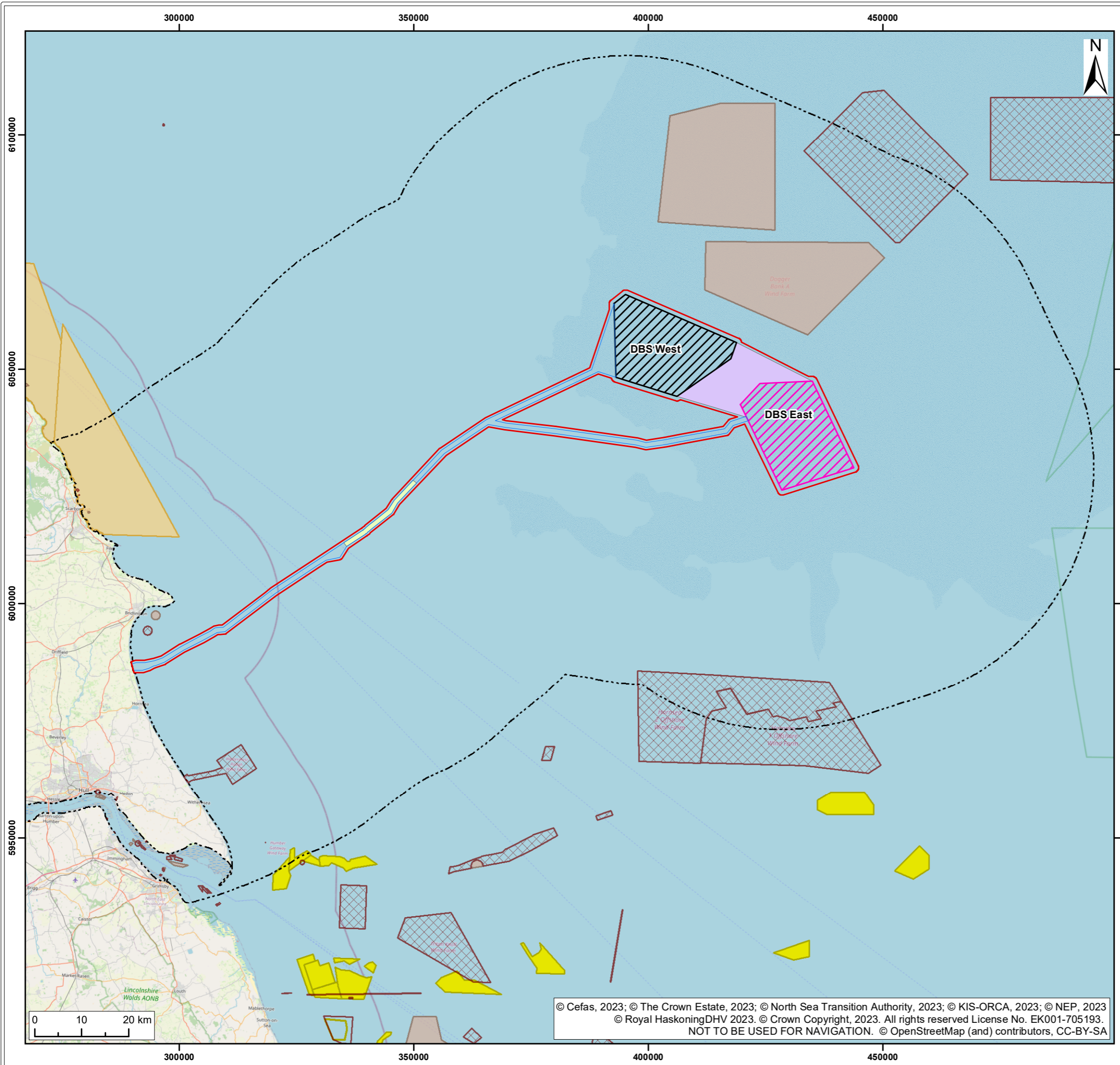
Figure: 16-4 Drawing No: PC2340-RHD-OF-ZZ-DR-Z-0593

Co-ordinate system: WGS 1984 UTM Zone 31N Page Size: A3 Scale: 1:800,000

Project: **Dogger Bank South Offshore Wind Farms** Report: **Infrastructure and Other Users**

© Cefas, 2023; © The Crown Estate, 2023; © North Sea Transition Authority, 2023; © KIS-ORCA, 2023; © NEP, 2023
 © Royal HaskoningDHV 2023. © Crown Copyright, 2021. All rights reserved License No. EK001-705193
 NOT TO BE USED FOR NAVIGATION. © OpenStreetMap (and) contributors, CC-BY-SA





Legend:

- Offshore Development Area
- Infrastructure and Other Users Study Area
- Offshore Export Cable Corridor
- Export Cable Platform Search Area
- DBS East Array Area
- DBS West Array Area
- Inter-platform Cable Corridor
- Offshore Subsurface Mining Site

Marine Aggregate Site

- Exploration and Option Area
- Production Agreement Area

Marine Disposal Sites

- Closed
- Disused
- Not 4 waste disposal
- Open

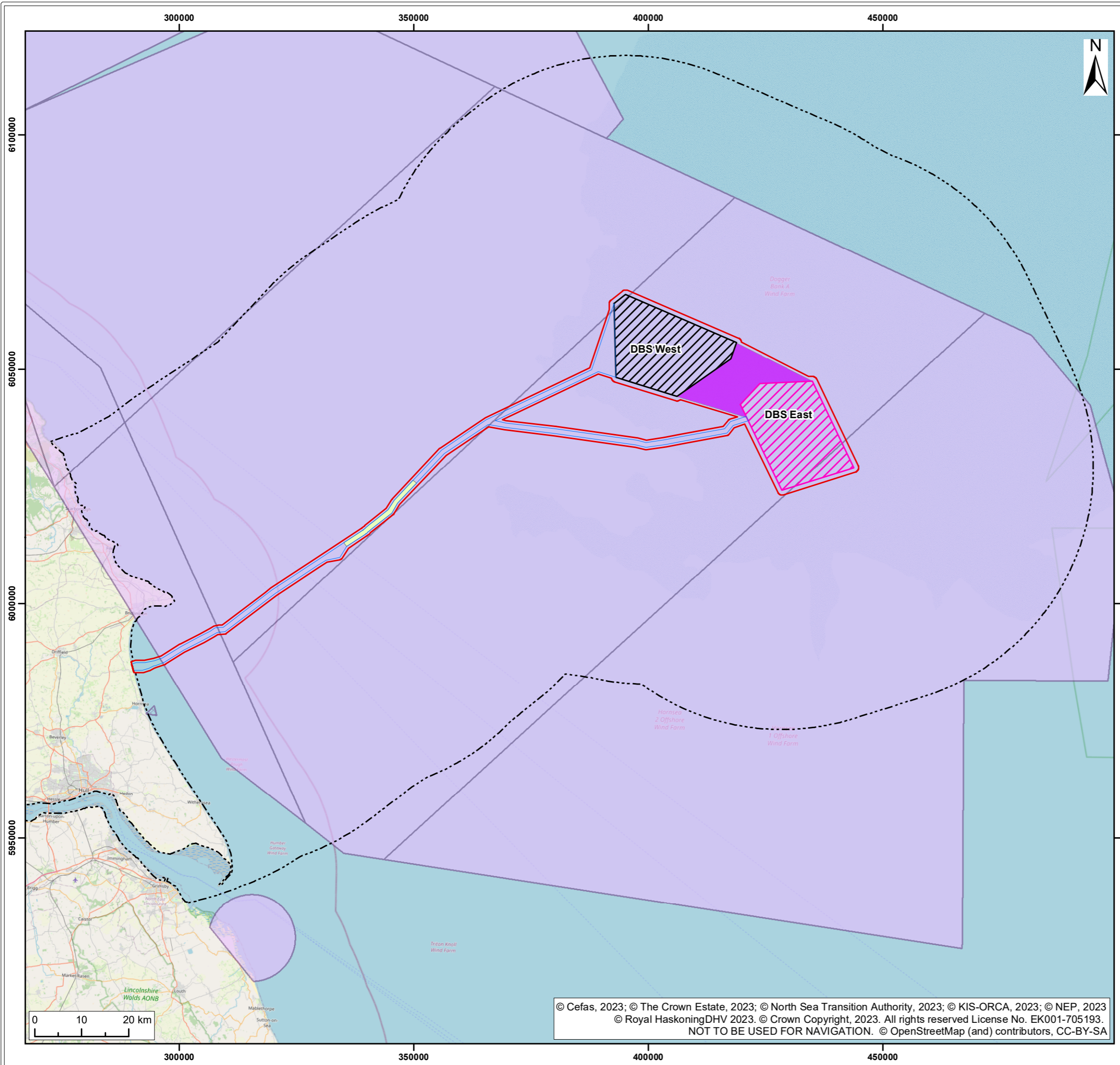
SUI	REV	DATE	DESCRIPTION	DRW	CHK	APR
S3	P02	11/12/2023	Suitable for Information	JH	SB	CC
S2	P01	08/11/2023	Suitable for Information	JH	SB	CC

Title:
Dumping and Disposal Sites within the Infrastructure and Other Users Study Area

Figure: 16-5	Drawing No: PC2340-RHD-OF-ZZ-DR-Z-0594	
Co-ordinate system: WGS 1984 UTM Zone 31N	Page Size: A3	Scale: 1:800,000
Project: Dogger Bank South Offshore Wind Farms	Report: Infrastructure and Other Users	

© Cefas, 2023; © The Crown Estate, 2023; © North Sea Transition Authority, 2023; © KIS-ORCA, 2023; © NEP, 2023
 © Royal HaskoningDHV 2023. © Crown Copyright, 2023. All rights reserved License No. EK001-705193.
 NOT TO BE USED FOR NAVIGATION. © OpenStreetMap (and) contributors, CC-BY-SA





Legend:

- Offshore Development Area
- Infrastructure and Other Users Study Area
- Offshore Export Cable Corridor
- Export Cable Platform Search Area
- DBS East Array Area
- DBS West Array Area
- Inter-platform Cable Corridor
- PEXA Danger Area
- PEXA Non Danger Area

SUI	REV	DATE	DESCRIPTION	DRW	CHK	APR
S3	P02	11/12/2023	Suitable for Information	JH	SB	CC
S2	P01	09/11/2023	Suitable for Information	JH	SB	CC

Title:
MoD Practice and Exercise Areas within the Infrastructure and Other Users Study Area

Figure: 16-6 Drawing No: PC2340-RHD-OF-ZZ-DR-Z-0595

Co-ordinate system: WGS 1984 UTM Zone 31N	Page Size: A3	Scale: 1:800,000
--	------------------	---------------------

Project: Dogger Bank South Offshore Wind Farms	Report: Infrastructure and Other Users
--	--

© Cefas, 2023; © The Crown Estate, 2023; © North Sea Transition Authority, 2023; © KIS-ORCA, 2023; © NEP, 2023
 © Royal HaskoningDHV 2023. © Crown Copyright, 2023. All rights reserved License No. EK001-705193.
 NOT TO BE USED FOR NAVIGATION. © OpenStreetMap (and) contributors, CC-BY-SA

